








**Map 1.
Recreational Amenities**

-  RM Boundaries
-  Urban Municipalities
-  Crown Lands
-  Parks
-  National Boundary

0 1.25 2.5 5 KM

