





**Map 10.
Aquifer System**


 Aquifers

 RM Boundaries

 Urban Municipalities

 Waterbody / Water run

 Parks

 National Boundary

0 1.5 3 6 KM

